

2022 SR3

Summary:

Number of Stops: 18
Total Distance: 91.0 mi
Routing Mode: Along-Road
Transportation Method: Motorcycle
Total Moving Time: 2 h, 18 min
Total Time: 2 h, 18 min
Course: 130° true
Number of Directions: 51






2022 SR3

	Directions	Distanc	Heading	Time	Total	Total Time
●	Start at Road5111				0 ft	0 seconds
↑	Get on Hwy246 and ride west	0 ft	163° true	0 seconds	0 ft	0 seconds
↶	Turn left towards Hospital	1.0 mi	257° true	2 minutes	1.0 mi	2 minutes
●	Arrive at US-441 N and Albie Rogers Ln111	94 ft	0° true	1 minutes	1.0 mi	3 minutes
↗	Keep right onto Old Ga-441 N	6.1 mi	192° true	11 minutes	7.1 mi	11 minutes
●	Arrive at 53 Humphrey Ln111	230 ft	129° true	1 minutes	7.1 mi	11 minutes
↑	Get on Old Ga-441 N and ride southwest	0 ft	309° tr...	9 minutes	7.1 mi	11 minutes
●	Arrive at 351 N Main St	1.2 mi	0° true	3 minutes	8.4 mi	14 minutes
↑	Get on N Main St and ride southwest	0 ft	180° true	3 minutes	8.4 mi	14 minutes
↘	Turn right onto W Savannah St	0.4 mi	185° true	2 minutes	8.8 mi	15 minutes
●	Arrive at Thomas W Slowen Attorney at Law111	65 ft	188° true	1 minutes	8.8 mi	16 minutes
↑	Get on W Savannah St and ride west	3 ft	8° true	2 minutes	8.8 mi	16 minutes
●	Arrive at 7285 Main St111	10.8 mi	59° true	17 minutes	19.6 mi	33 minutes
↑	Get on US-76 and ride northwest	0 ft	239° true	17 minutes	19.6 mi	33 minutes
↶	Turn left onto Percey-Hughes Memorial Hwy	13.0 mi	323° true	19 minutes	32.5 mi	52 minutes
●	Arrive at 876 Sunnyside Rd11	2.8 mi	0° true	6 minutes	35.3 mi	58 minutes
↑	Get on Hwy288 and ride west	1 ft	27° true	25 minutes	35.3 mi	58 minutes
↶	Turn left onto Us76	3.0 mi	333° tr...	5 minutes	38.3 mi	1 hour(s), 2 minutes
↘	Turn right onto Hwy17	2.2 mi	293° tr...	4 minutes	40.5 mi	1 hour(s), 6 minutes
●	Arrive at Hwy1711111	239 ft	270° true	1 minutes	40.5 mi	1 hour(s), 6 minutes
↑	Get on Hwy17 and ride north	1 ft	90° true	9 minutes	40.5 mi	1 hour(s), 6 minutes
↑	Continue towards Hayesville	4.6 mi	30° true	6 minutes	45.1 mi	1 hour(s), 12 minutes

2022 SR3

	Directions	Distanc	Heading	Time	Total	Total Time
•	Arrive at Hayesville BP -Rest11	166 ft	305° tr...	1 minutes	45.1 mi	1 hour(s), 12 minutes
↑	Get on Hwy69 and ride southwest	1 ft	125° true	7 minutes	45.1 mi	1 hour(s), 12 minutes
↶	Turn left onto Highway 64 E	165 ft	206° tr...	1 minutes	45.2 mi	1 hour(s), 13 minutes
•	Arrive at 28 Old US-64 E111	5.1 mi	201° true	7 minutes	50.3 mi	1 hour(s), 19 minutes
↑	Get on Highway 64 E and ride east	1 ft	21° true	7 minutes	50.3 mi	1 hour(s), 19 minutes
•	Arrive at 11826 Highway 64 E111	6.8 mi	219° true	7 minutes	57.1 mi	1 hour(s), 26 minutes
↑	Get on Highway 64 E and ride east	0 ft	39° true	7 minutes	57.1 mi	1 hour(s), 26 minutes
•	Arrive at 7789 Murphy Rd111	13.3 mi	0° true	15 minutes	70.4 mi	1 hour(s), 41 minutes
↑	Get on Murphy Rd and ride north	0 ft	180° true	15 minutes	70.4 mi	1 hour(s), 41 minutes
↷	Turn right onto W Old Murphy Rd	1.7 mi	83° true	2 minutes	72.1 mi	1 hour(s), 43 minutes
•	Arrive at 57 W Old Murphy Rd111	125 ft	239° true	1 minutes	72.1 mi	1 hour(s), 44 minutes
↑	Get on W Old Murphy Rd and ride south	0 ft	59° true	3 minutes	72.1 mi	1 hour(s), 44 minutes
↶	Turn left onto N Jones Creek Rd	1.6 mi	142° true	4 minutes	73.7 mi	1 hour(s), 48 minutes
•	Arrive at 11373 Georgia Rd111	0.5 mi	321° true	2 minutes	74.2 mi	1 hour(s), 49 minutes
↑	Get on N Jones Creek Rd and ride southeast	0 ft	141° true	6 minutes	74.2 mi	1 hour(s), 49 minutes
↶	Turn left onto S Skeenah Rd	4.5 mi	81° true	12 minutes	78.8 mi	2 hour(s), 0 minutes
↶	Turn left onto Addington Bridge Rd	0.6 mi	63° true	2 minutes	79.3 mi	2 hour(s), 2 minutes
•	Arrive at 960 Addington Bridge Rd11	169 ft	301° true	1 minutes	79.4 mi	2 hour(s), 2 minutes
↑	Get on Addington Bridge Rd and ride northwest	0 ft	121° true	14 minutes	79.4 mi	2 hour(s), 2 minutes
↷	Turn right onto Georgia Rd	0.8 mi	33° true	2 minutes	80.1 mi	2 hour(s), 4 minutes
•	Arrive at 3924 Georgia Rd11	198 ft	0° true	1 minutes	80.2 mi	2 hour(s), 5 minutes
↑	Get on Georgia Rd and ride south	0 ft	180° true	3 minutes	80.2 mi	2 hour(s), 5 minutes

2022 SR3

	Directions	Distanc	Heading	Time	Total	Total Time
●	Arrive at 7869 Georgia Rd111	4.0 mi	0° true	5 minutes	84.2 mi	2 hour(s), 9 minutes
	Get on Georgia Rd and ride south	0 ft	180° true	5 minutes	84.2 mi	2 hour(s), 9 minutes
	Turn left towards Sky Valley/ Highlands N.C	5.7 mi	184° true	7 minutes	89.9 mi	2 hour(s), 15 minutes
●	Arrive at US-441 N111	293 ft	254° true	2 minutes	90.0 mi	2 hour(s), 16 minutes
	Perform a U-Turn back onto Hwy246	0 ft	0° true	8 minutes	90.0 mi	2 hour(s), 16 minutes
	Turn right onto Road	1.0 mi	74° true	2 minutes	90.9 mi	2 hour(s), 18 minutes
	Arrive at 2696 Kellys Creek Rd211	109 ft	75° true	1 minutes	91.0 mi	2 hour(s), 18 minutes

